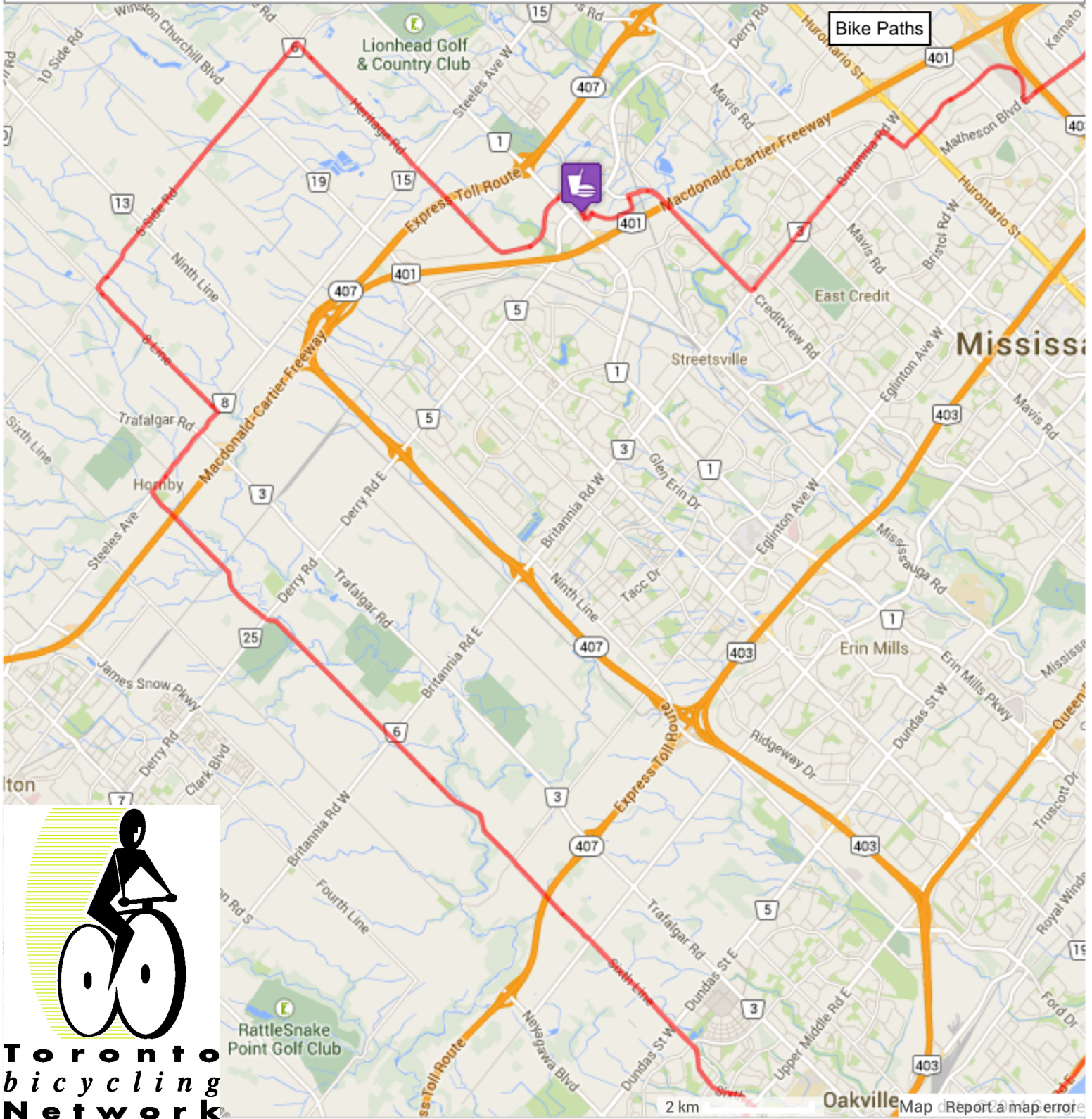
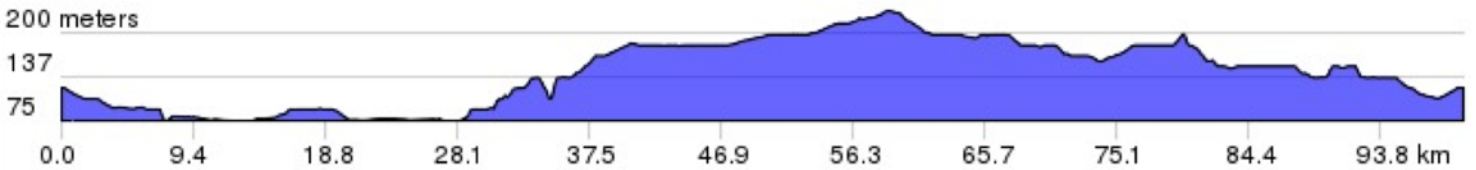


Lakeshore to Oakville 101 km

99.8 km, +304 /-304 m



**Toronto
bicycling
Network**

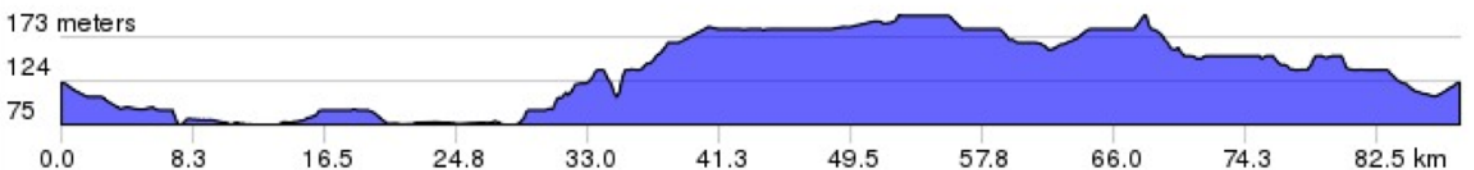


Lakeshore to Oakville 88 km

87.8 km, +267 /-266 m

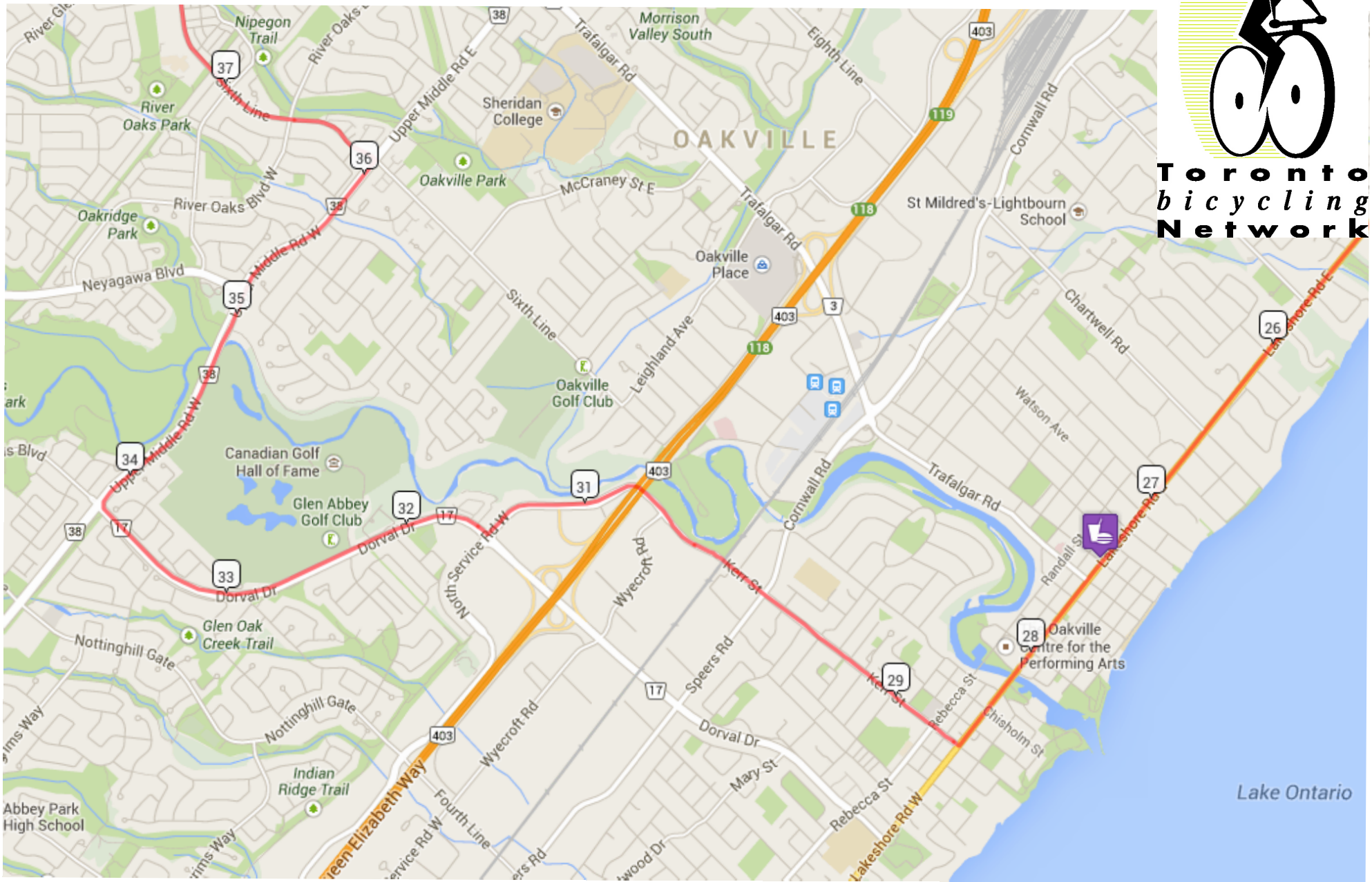


Toronto
bicycling
Network





**Toronto
bicycling
Network**



Close up of Oakville

Lakeshore to Oakville 101 km

0.	▶	Start of route	0.0	0.2
1.	→	R onto Munster Ave	0.2	3.5
2.	→	R onto Horner Ave	3.7	2.1
3.	←	L onto Brown's Line	5.8	1.2
4.	↑	Continue onto Lake Shore Blvd W	6.9	11.5
5.	←	L onto Southdown Rd S	18.4	1.9
6.	↑	Continue onto Lakeshore Rd W	20.3	7.1
7.	→	OPTIONAL stop at Timothy's Coffee Oakville.	27.4	1.2
8.	→	R onto Kerr St	28.6	2.5
9.	↑	Continue onto North Service Rd W	31.1	0.4
10.	→	R onto Dorval Dr	31.6	2.2
11.	→	R onto Upper Middle Rd W/Halton 38	33.8	2.3
12.	←	L onto Sixth Line	36.1	15.7
13.	→	R onto Halton 8	51.8	1.9
14.	←	L onto 8 Line	53.7	3.1

53.7 kilometers. +201/-123 meters

15.	→	R onto 5 Side Rd	56.8	4.2
16.	↑	Continue onto Embleton Rd/Peel 6	61.0	1.5
17.	→	R onto Heritage Rd	62.5	4.2
18.	↑	Continue onto Meadowvale Blvd	66.6	3.0
19.	→	R onto Financial Dr	69.7	0.4
20.	→	R	70.1	0.2
21.	☺	FOOD BREAK at Tim Hortons	70.3	0.1
22.	←	L onto Royal Bank Dr	70.3	0.1
23.	←	L onto Syntex Ct	70.4	0.1
24.	→	R onto Financial Dr	70.5	1.1
25.	→	R onto Creditview Rd	71.6	3.0
26.	←	L onto Britannia Rd W/Regional Rd 3 BIKE PATH (south side)	74.6	3.7
27.	→	R onto Avebury Rd	78.3	0.5
28.	←	L onto Aldridge St	78.8	0.4
29.	↑	Continue onto Traders Blvd E	79.2	1.4

25.4 kilometers. +46/-84 meters

30.	↑	Continue onto Coopers Ave	80.5	0.2
31.	↑	Continue onto Rose Cherry Pl	80.8	1.2
32.	←	L onto Matheson Blvd E	82.0	2.3
33.	←	Slight L to stay on Matheson Blvd E	84.3	2.9
34.	→	R onto Orbitor Dr	87.2	0.5
35.	↑	Continue onto Centennial Park Blvd	87.7	1.8
36.	←	L onto Rathburn Rd	89.5	3.2
37.	→	R onto Martin Grove Rd	92.6	1.5
38.	→	Slight R onto Swan Ave	94.1	0.2
39.	←	L onto Shaver Ave N	94.4	1.5
40.	↑	Continue onto Shorncliffe Rd	95.8	1.1
41.	←	L onto N Queen St	97.0	1.0
42.	←	L onto Kipling Ave	98.0	1.3
43.	→	Slight R onto sideroad for parking lot	99.2	0.2
44.	←	L onto Munster Ave	99.5	0.1

20.3 kilometers. +37/-97 meters

45.	→	R into parking lot.	99.6	0.2
46.	▶	End of route	99.8	0.0



T o r o n t o
b i c y c l i n g
N e t w o r k

0.3 kilometers. +0/-0 meters